








TROPICAL STORM 33W (USAGI) WARNING #28
WTPN32 PGTW 250300
250000Z POSIT: NEAR 10.1N 107.8E
MOVING 305 DEGREES TRUE AT 04 KNOTS
MAXIMUM SIGNIFICANT WAVE HEIGHT: 20 FEET
25/00Z, WINDS 055 KTS, GUSTS TO 070 KTS
25/12Z, WINDS 045 KTS, GUSTS TO 055 KTS
26/00Z, WINDS 035 KTS, GUSTS TO 045 KTS
26/12Z, WINDS 025 KTS, GUSTS TO 035 KTS
27/00Z, WINDS 020 KTS, GUSTS TO 030 KTS

CPA TO:	NM	DTG
HO_CHI MINH_CITY	0	25/19Z
DA_NANG	321	26/03Z

BEARING AND DISTANCE	DIR	DIST (NM)	TAU (HRS)
DA_NANG	185	355	0
HO_CHI MINH_CITY	123	77	0

 LESS THAN 34 KNOTS
 34-63 KNOTS
 MORE THAN 63 KNOTS
 FORECAST CYCLONE TRACK
 PAST CYCLONE TRACK
 DENOTES 34 KNOT WIND DANGER AREA/USN SHIP AVOIDANCE AREA
 FORECAST 34/50/64 KNOT WIND RADII

[Vietnam Meteorological Department \(NCHMF\)](#) has forecasted that the tropical storm will weaken into a tropical depression at 10am with max sustained winds of 65 kph and eventually into a low pressure area of 28 kph by 10pm

- [Vietnam CCNDPC](#) has carried out evacuation and relocation of residents from 4 provinces / cities : Ninh Thuan, Binh Thuan, Ba Ria Vung Tau and Ho Chi Minh City.
- Of that, Phu Quy island district (Binh Thuan province) has already completed the relocation of 199 households / 934 people; Can Gio District (Ho Chi Minh City) plans to relocate 4,151 people (with wind storm) and 1,928 people (with tropical cyclone); For Ba Ria Vung Tau province, the displacement is expected to be 42,423 households / 158,534 people.
- The situation of agricultural production
 - Central Highlands: harvested 88% of winter rice area, 17.8 thousand ha.
 - South Central Coast: 66% of winter rice area was harvested, 43,700 ha of unprocessed area.
 - In the South East: harvested 21%, to 75 thousand hectares of winter rice.
 - The Mekong Delta: harvested 55% of Thu Dong area, 328 thousand hectares.
- Binh Thuan Province is currently still mitigating the damages caused by Tropical Depression Toraji which occurred on 18 Nov resulting in floods and landslides.
- [Cambodia Department of Meteorology](#) has issued warnings between Sunday (25 Nov) and Tues (27 Nov) on strong winds, heavy rain, thunderstorm and storm surges of up to 2 metres resulting from Tropical Storm "Usagi"
- [GDACS](#) has estimated a height of 22.3 million people being caught in the tropical storm.
- AHA Centre is monitoring the situation closely and will release further updates as the situation progresses.