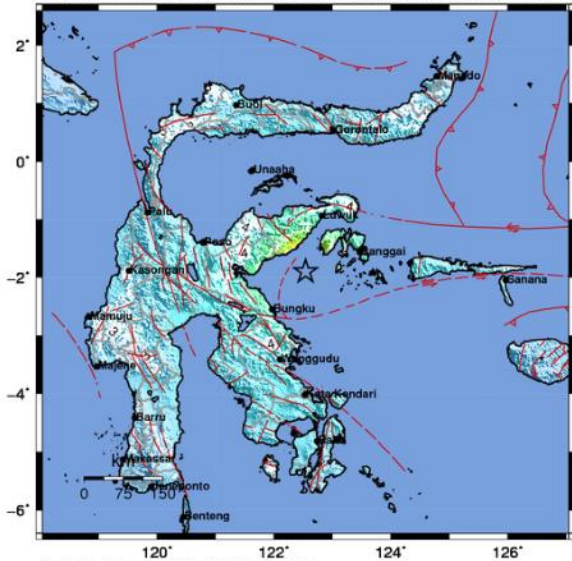


BMKG ShakeMap : Pusat gempa berada di laut 87 km BaratDaya Kep. Banggai
APR 12, 2019 18:40:49 WIB, M:6.9, 1.90S 122.54E, Dapth:10km, ID:20190412184049



Map Version 1 Processed Fri Apr 12, 2019 08:54:03 WIB

PERCEIVED SHAKING	Not felt	Weak	Light	Moderate	Strong	Very strong	Severe	Violent	Extreme
POTENTIAL DAMAGE	none	none	none	Very light	Light	Moderate	Mod./Heavy	Heavy	Very heavy
MMI	I	II-III	IV	V	VI	VII	VIII	IX	X+

Scale based upon Worden et al. (2011)

Earthquake Parameters

12/04/2019 - 18:40:49 WIB

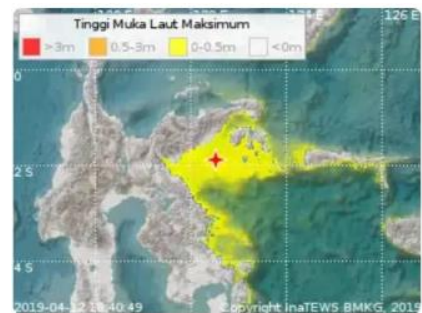
- Magnitude: 6.9
- Depth: 10 Km
- Location: 1.9 LS 122.54 BT
- The epicenter was at sea 87 km West of the Kep. Banggai
- Perceived (MMI Scale):

- | | |
|---------------------|------------------|
| IV Morowali | III Palopo |
| IV Banggai | III Kolaka |
| IV Buol | III Makassar |
| IV Palu | III Kep. Konawe |
| IV Poso | II-III Gorontalo |
| III-IV North Kolaka | II-III Kendari |
| III-IV Toli-Toli | II Manado |
| III-IV Taliabu | II Pinrang |
| III Sumalata | II Konawe |
| III Kotamobagu | III Konawe Utara |

Estimated Warning Zone

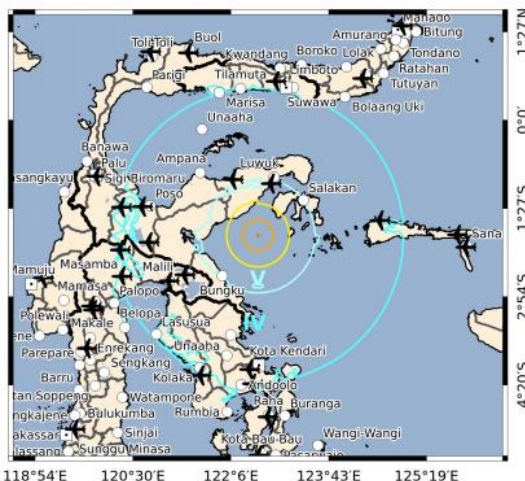


Estimated Maximum Sea Level



Indonesia

- Indonesia's Agency for Meteorology, Climatology, and Geophysics ([BMKG](#)) recorded a magnitude 6.9 earthquake in Central Sulawesi at a depth of 10-km on 12 April 2019 (Friday), at 6:40 P.M. It was followed by two (2) earthquakes of magnitudes 5.0 and 5.2 on 7:03 P.M. and 7:12 P.M. respectively.
- BMKG issued a tsunami early warning alert following the earthquake. Residents of nearby coastal communities were alerted to immediately stay away from beach and river banks. People were reported to take refuge in higher grounds.
- Initial information from [BNPB](#), Indonesia's National Disaster Management Organisation, reported damages on buildings and infrastructure. BNPB is in close coordination with BPBD, which is currently collecting more data. Further, BNPB's InaSafe estimated an exposed population of 165,000 in five (5) locations (see below).
- AHA Centre is continuously monitoring the event for significant developments.



Exposed Population (InaSafe, BNPB)

Location	Population (x1,000)	Intensity
Bungku	16	V
Salakan	12	IV
Luwuk	73	IV
Ampana	18	IV
Malili	46	IV