



ONE ASEAN
ONE RESPONSE

WEEKLY DISASTER UPDATE

Week 26
24 – 30 Jun 2019



The AHA Centre, GRAHA BNPB 13th floor,
Jl. Raya Pramuka Kav. 38, East Jakarta 13120 Indonesia

SOURCES

ASEAN Disaster Monitoring & Response System (DMRS);
ASEAN Specialised Meteorological Centre (ASMC); Pacific
Disaster Center (PDC Global); United Nations Office for
the Coordination of Humanitarian Affairs (OCHA)

Indonesia: BNPB/BMKG; Philippines: PAGASA; Thailand:
TMD; Viet Nam: VNDMA

Various news agencies

DISCLAIMER

The AHA Centre was established in November 2011 by the
Association of Southeast Asian Nations (ASEAN) Member
States to facilitate cooperation and coordination among
Member States, relevant agencies of the United Nations
and international organisations in disaster management and
emergency response.

This update consists of significant natural disaster events
that occurred in ASEAN Member States – Brunei
Darussalam, Cambodia, Indonesia, Lao PDR, Malaysia,
Myanmar, Philippines, Singapore, Thailand, and Viet Nam.
The disasters recorded include Drought, Flood, Earthquake,
Tsunami, Volcano, Wind, Landslide, and Storm.

The use of boundaries, geographic names, related
information, and potential considerations for response are
for references, not warranted to be error-free or implying
official endorsement from ASEAN Member States.

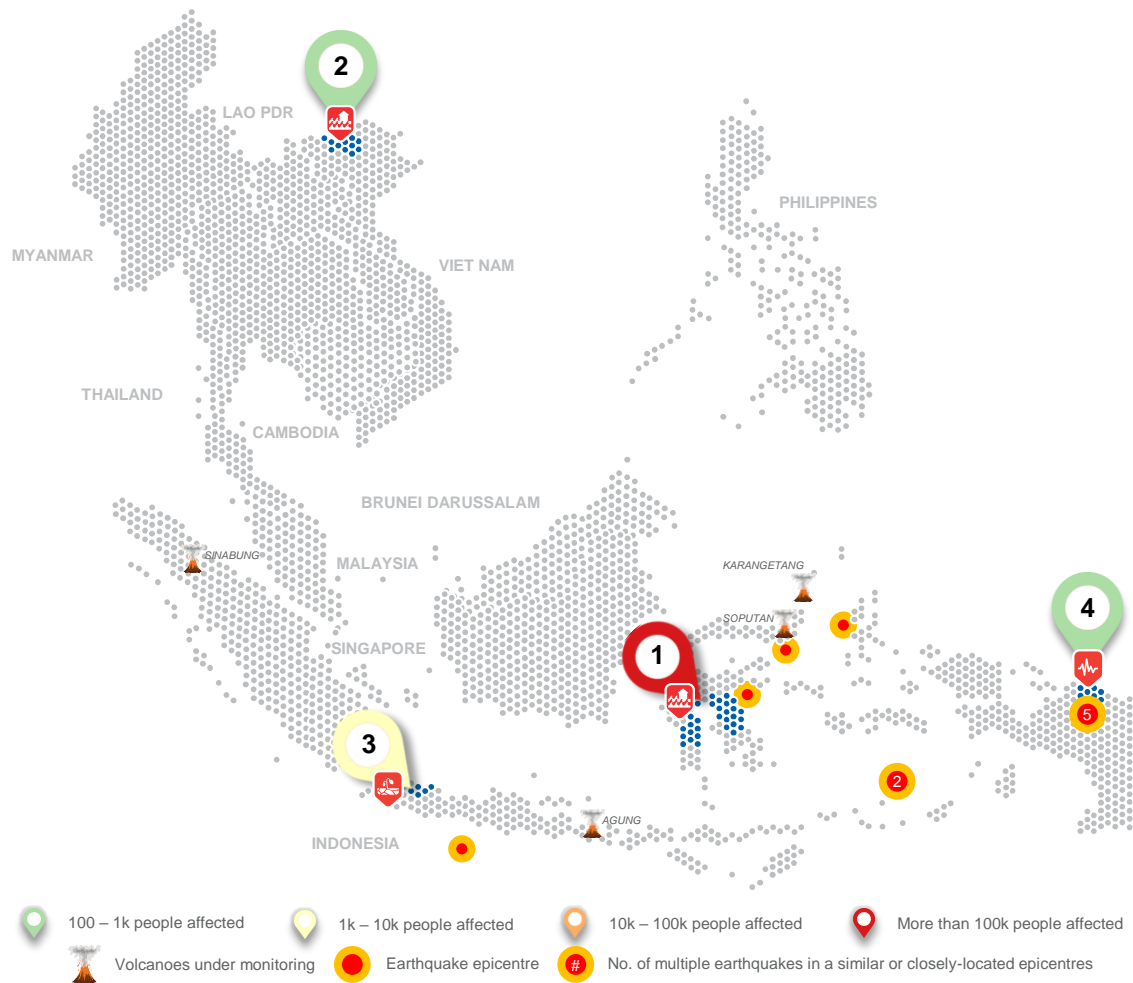
© 2019 AHA Centre.
All rights reserved.

For inquiries, comments, and/or suggestions,
please reach us through data@ahacentre.org



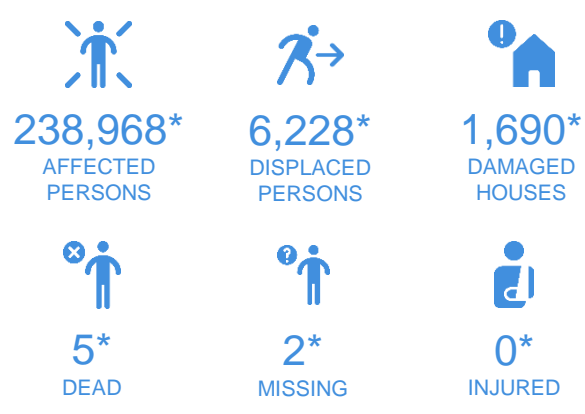
You are receiving this email because you are
registered in our distribution list.

SCAN TO SUBSCRIBE



100 – 1k people affected
1k – 10k people affected
10k – 100k people affected
More than 100k people affected
Volcanoes under monitoring
Earthquake epicentre
No. of multiple earthquakes in a similar or closely-located epicentres

REGIONAL TALLY



* Estimations are based on data reported/confirmed by National Disaster Management Organisations
of each respective ASEAN Member State and other verified sources

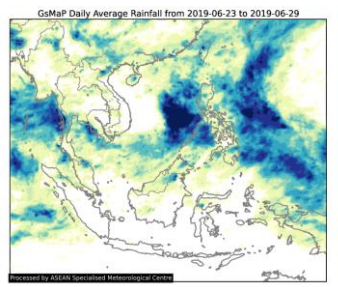
REGIONAL SUMMARY:

As the Southwest Monsoon season persist, the abundant rainfall and even floods, occurred in the ASEAN region during the week, while the southern part are more exposed to drought and the local wild fires. The extensive low pressure region during summer in Asia, has created two (2) Tropical Depression, “Dodong” and “Egay”, in the western part of the Pacific Ocean. According to [PAGASA](#), these tropical depression have low chance of making landfall in the Philippines area. On the other hand, [VNDMA](#) and [TMD](#) have released advisories on tropical depression that moves north westerly from South China Sea, and warned a possibility of torrential rains on the upper part of the Sub-Mekong Region.

HIGHLIGHT:

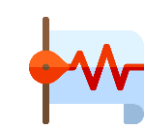
The National Disaster Management Agency ([BNPB](#)), revealed that seven (7) regencies across three (3) provinces (Central Sulawesi, South Sulawesi, and Southeast Sulawesi Province) had been affected by flooding this month. The disaster have caused more than 10,000 houses were inundated, and 59,142 families were affected. Despite the great loss from this disaster, supports and assistance from several governmental agencies at the national level is keep on coming and therefore the disaster is still within the national scope.

HYDRO-METEO-CLIMATOLOGICAL:



The average rainfall during the week were mainly concentrated in South China Sea and western part of the Pacific Ocean, resulted moderate to heavy rains condition over the Philippines. Meanwhile in Indonesia, BNPB has reported that anticipation for drought are being monitored in the national level since less to no-rain condition have increased on the several provinces.

GEOPHYSICAL:



- 01 Indonesia (updated):**
Flooding in Sulawesi
12 Jun 2019 | More details at:
<http://adinet.ahacentre.org/reports/view/1436>
- 02 Viet Nam:**
Flooding in Muong Te, Nam Nhun
and Lai Chau
24 Jun 2019 | More details at:
<http://adinet.ahacentre.org/reports/view/1442>
- 03 Indonesia:**
Drought in Bekasi
30 Jun 2019 | More details at:
<http://adinet.ahacentre.org/reports/view/1443>
- 04 Indonesia:**
Earthquake in Papua
30 Jun 2019 | More details at:
<http://adinet.ahacentre.org/reports/view/1441>

Eleven (11) earthquakes of magnitude 5.0 and above were recorded in Indonesia ([BMKG](#)), and five (5) of those earthquakes occurred in Memberamo regency, Papua. One of the earthquake which occurred in the previous week (20 June 2019), has created several damages on houses, and the head of EOC in Papua Province confirmed at least 240 people were evacuated.

OUTLOOK:



As the southwest monsoon continue, [ASMC](#) mentioned that dry conditions are expected to persist over the southern ASEAN region, particularly over Java, the southern parts of Sumatra, Central Kalimantan and Southern Kalimantan. Meanwhile, the low pressure system is expected to track north-westward, and its associated rain band will continue to bring scattered showers over many parts of the northern ASEAN region.