




MAP OF AFFECTED AREA



Photo: Banjir Bandang in North Luwu Regency, South Sulawesi Province (BPBD of North Luwu Regency)



Note: Figures above are estimated based on data reported/confirmed by BNPB and other verified reliable sources

Indonesia

- High intensity rainfall in North Luwu District on 13 Jul 2020 19:00 WIB as well as the overflowing of the Masamba, Rongkang, and Rada rivers caused flooding in Masamba, Sabbang, Baebunta, South Baebunta, Malangke, and West Malangke Sub-districts according to Indonesia's Badan Nasional Penanggulangan Bencana ([BNPB](#)).
- According to the regional assessment of extremes by the ASEAN Specialised Meteorological Centre ([ASMC](#)), there is a moderate increase in chance of a heavy rainfall event in Sulawesi from 13-19 Jul 2020. This is in accordance with the forecast of Indonesia's Badan Meteorologi Klimatologi dan Geofisika ([BMKG](#)) regarding heavy rain intensity potential for Masamba area in North Luwu Regency today 15 Jul 2020. This should serve as a warning for the possibility of another heavy rainfall event which could possibly worsen the situation and disrupt ongoing evacuation, and search and rescue operations.
- According to [BNPB](#), as of 14 Jul 2020 18:00 WIB, **4,930 households** have reportedly been affected, and **16 fatalities** and **10 injuries** have been recorded while the search is ongoing for **46 missing persons** (data collection is still being conducted).
- Evacuation operations are underway and the Red Cross building, Youth building, DPRD office, and North Luwu Mayor office are currently being used as evacuation centres.
- Reported damage to properties are now at **50 houses sustaining heavy damages** and **450 houses with light damages** and water and electricity services are still not available.
- North Luwu BPBD has deployed a team to conduct rapid response assessment and evacuation, search for victims, and establishment of temporary shelter for affected people are underway.
- Urgent needs that have been identified are water, medicine, and food.
- The AHA Centre shall continue to monitor the situation for further developments and provide necessary updates.





Weather Forecast for Masamba today, 15 July 2020 (source: [BMKG](#))

Weather Forecast for Masamba tomorrow, 16 July 2020 (source: [BMKG](#))



Early Warning

Heavy Rain Intensity Potential (11:00-17:00 WITA) accompanied by Strong Winds in Masamba and Malili areas

weather forecast				Temperature	Humidity
Morning	Noon	Night	Early days	(° C)	(%)
				24 - 32	70 - 95
Light rain	Light rain	Cloudy	Cloudy		